

Fiona MacCarthy

Doonass
Clonlara
Co. Clare

AN BORD PLEANÁLA	
LDG- _____	
ABP- _____	
0 2 DEC 2020	
Fee: € _____	Type: _____
Time: _____	By: <u>Ric Post</u>

Access-denying developments at Doonass, Clonlara, Co. Clare.
ABP Ref. 308442-20 ; Planning Authority Ref. R2044.

Dear Ms. Chiforescu,

I refer to your letter dated 6 November 2020.

I am grateful to the Board for the opportunity to, as complainant on record, to make a Submission and Observation on foot of Clare County Council's Referral.

SUBMISSION.

You will have received from the Council details of the road/pathway, the long-enjoyed habitual use of which has now been blocked by the developments in question. Among the enclosures which accompany this Submission may be found maps which show the road or pathway and the location of the blocking developments, namely two locked gates and a fence.

The physical substantiality of the locked gates and the fence, taken singly and together, are of such a nature and are of such effect that they meet the criteria that would qualify as "development" within the meaning of Section 3 of the Planning and Development Act. Also, it has caused material change in the use of the land within the terms of this Section in that the habitual access over the land can no longer be enjoyed.

Further, the three elements of the development are of such standard as to have required the services of professional contractors using specialist equipment to build and install each in place, including the excavation of foundations for the mounting of supporting posts fixed into concrete. Again taken singly and together, they qualify as "works" within the meaning of Section 2 of the P&D Act. A full description of the physical construction of each element of the development is included among the enclosures herewith in support of this submission.

The developments referred to have had the effect of closing off traditional access to what space had been used for parking of cars associated with graveyard visits, and also by pedestrians to the bank of the River Shannon and to the turret at the well-known 'Falls of Doonass' by means of the 'Cead Mile Failte' steps.


The development, therefore, is non-exempted development under the provisions of Article 9(1)(a)(x) of the Planning and Development Regulations 2000, as amended. This states:

"9(1). Development to which Article 6 relates shall not be exempted development for the purposes of this Act

(a) if the carrying out of such development would

(x) consist of the fencing or enclosure of any land habitually open to or used by the public during the 10 years preceding such fencing or enclosure for recreation purposes or as a means of access to any seashore, mountain, lakeshore, riverbank or other place of natural beauty or recreational utility".

AN ORDRE PLENNAL	
DE	
DE	
DE	
DE	
DE	
DE	
DE	
DE	
DE	



[The following text is extremely faint and illegible, appearing to be several paragraphs of a document or report.]

Among the enclosures herewith please find some 57 signed and duly witnessed testimonies to such use for at least 10 years from members of the local community. Since the closure, they find themselves deprived of enjoyment of long cherished amenity.

"9(1)(a)(xi) obstructs any public right of way". This access roadway has been in public use for so long - since the early 19thC at latest - that it is certainly a *de facto* right of way and may be recorded somewhere in the planning authority records or CDP as a formally recognised RoW. It is historically and functionally associated with so many important strands of local community, cultural, religious and recreational life that it would indeed be strange if its future is so tenuous that it should be left open to arbitrary and unilateral interference. It leads to the last resting place of the forbears of many local people; to the place where the cult of St. Senan is actively celebrated to this day; to fishing stances along the bank of the River Shannon; to riverside walking paths for essential exercise and recreation; and to the footbridge which is used from both Clare and Limerick directions. Given this reality, I will be most grateful if the Board will conduct an investigation, in conjunction with Clare County Council, into the right of way status of the roadway in question.

OBSERVATION.

Based upon enquiries made, it would appear that, in respect of the building, no planning permission has been sought nor granted for material change of use from silent licenced business premises to that of private dwelling house. If such application had been made and duly publicised, members of the local community would clearly have had an interest in what permission was being sought and how they would be affected. The intentions of the new owners regarding future use of the site could have been queried. The bounds of the curtilage are by no means certain, and this aspect is one of the things which might have been clarified from the application documentation, had such been available for the public to see.

In the event, material change has indeed taken place. As you will see marked in the enclosed plan of the building, the main entrance has now been changed from the south side to the east side of it. The change has now been highlighted by the addition of an external porch, so this entrance is now a feature of the new frontage of the house.

It may be that the new owners of the property did not want the normal and habitual comings and goings to be happening any longer in their view from the new front of their residence. If this is so - and the developments blocking access would seem to bear it out - the way to have brought it about should have been through the planning process.

Arising out of the number of complaints made to it early this year when the development first appeared, the Council should have come to the realisation that no planning application relating to this property had come before it, and that such was necessary in the circumstances.


The local community now feels disadvantaged through this oversight. Indeed people coming from the Castleconnell side are being intimidated by signs and harrassed as they approach the property on occasion. I will therefore be grateful if the Board will look at the need for permission for change of use and the associated other changes which have led to difficulties in the community. I strongly feel that this is essential background to the matter of the planning status of the development, the subject of my Section 5 request to Clare County Council and which that body has now referred to the Board.

In addition, I have only recently become aware that it is possible for a Public Right of Way to be protected by the County Council, legally, by its inclusion in the County Development Plan. Despite

months of interaction with county councillors and liaison with the Planning office, I was never made aware that a submission could have been made. This omission has denied the general public the benefit of a statutory process to decide on preservation of a right of way enjoyed widely for 100+ years. We will be taking this concern to as many councillors as possible with immediate effect.

In any case, I hope this submission and observations will be of assistance to the Board and I look forward to a copy of its decision in due course.

Yours sincerely,


Fiona MacCarthy

Fiona
Fiona Fennell
Mob: 086 8300321
Consultant & Founder of www.think4purpose.com



Enclosures

1. Chronology of obstructions made to the public right of way during 2020 as reported to county council
2. Historical record of visits to St Senans weel dating back 80 years
3. Planned walking circuit – by Clonlara Development group
4. Aerial map of above walks
5. Map with planning irregularities showing blocked public habitual right of way
6. Photographs of the gates and fences and posts constructed and locked
7. Declarations from habitual users of these paths for 10 years (in total 57

----- Forwarded message -----

From: Rosemary Hannan <[REDACTED]>
Date: Mon, 29 Jun 2020, 20:53
Subject: Right-of-Way at Doonass, Clonlara
To: <[REDACTED]>
Cc: <[REDACTED]>

Dear Congella

I am writing on behalf of the local people of Clonlara to ask for your assistance in a right-of-way issue at Doonass, Clonlara. This right-of-way has been in existence for as long as locals can remember, going back hundreds of years.

The property, formerly known as 'The Angler's Rest, was purchased a couple of years ago by a family, who are not from the local area, and they are using the property as a private dwelling. This property is adjacent to Doonass graveyard.

Unfortunately the new owners have cut off access to the river by fences, some of which are locked. The local people are very upset about this. They are blocked from going over a stile to the left of the property from where you can walk by the river to a wooden bridge which will take you to Castleconnell and blocked from going to the right of the property to walk by the river to Landscape House. The river was also used to get water for flowers and plants in the graveyard.

I and others are willing to meet with you, or other representatives from Clare Co. Co. Heritage Dept., to answer any queries and explain our concerns.

Attached is a detailed explanation of how important access to the river is for local people and an account by Gertie Madden, now deceased, of what Doonass and the river meant to all the locals at that time and continues to this day.

Looking forward to hearing from you.

Yours sincerely,

Rosemary Hannan,

Erinagh, Clonlara, Co. Clare

087 6168843



Faint, illegible text covering the middle section of the page.



DOONASS

And if you're not tired of walking, proceed on further still,

Until you come up to St. Senan's holy well,

Where the lame, blind and weary a cure ever has,

In that healing gift from heaven near the falls of Doonass

(The Falls of Doonass, Anonymous)

'I would like to read for you now an account of Doonass, the Holy Well and Pattern Days on the 15th August way back over eighty years ago. A lady named Gertrude Beckett who was formerly Gertie Madden, one of a well known family in the Clonlara area, gave this account to me some years ago. Gertie was in her nineties (DoB: 20/07/1912) when she wrote this account of where we are gathered today' stated Joe Carroll, local author and historian, to the gathered assembly at Doonass, Co. Clare, on the 15th August.

Joe had generously contributed this piece to 'Down Memory Lane' before his untimely passing on December 31st 2008. 'Ar dheis Dé go raibh a anam dilis'.

'On the 15th August we always looked forward to going to Doonass to visit St. Senan's Well. That place then was like a little Fatima or Lourdes because there would be hundreds of families visiting the Holy Well. First, we would kneel down – everyone – and say the Rosary after which we would be given a glass of very cold, icy water from the Well by a local lady named Molly Sheridan.

As you went in the small entrance what caught your eye first was at least fifty wooden crutches hanging up on a tree to show how many cures there had been. Also on each side there were hundreds of articles on the trees to show peoples' gratitude at being cured. There were things like jumpers, cardigans, gloves, umbrellas, cups, saucers, plates, kettles, milk jars, buckets and Rosary beads by the hundreds hanging up.

As to the cures at the Holy Well, there was evidence of a man in Limerick who claimed he was cured of some disease or other. His name was John Mullally and he lived in Clare Street. In addition, a Mrs. D. Sheridan claimed she was a cripple in a wheelchair for twenty years. She kept drinking the well water 'til one night she suffered much pain in her legs. She thought she was dying. However, in the morning when she awoke she had no pain. She was told to get out of bed and walk – which she did and she lived to be eighty years of age after. Many disabled and crippled people visited Doonass at that time.

Then there was the Eye Well and there were many cures there too. You had to visit the graveyard and walk up the hill to the Blind Well. That is what they called the Eye Well. A cousin of mine, Mary Madden, who lived in Thomondgate in Limerick, claimed she got her sight restored after forty years of blindness after washing her eyes and face in the Blind Well. There was a family in Corbally in Limerick named O'Dea whose seventeen year old daughter lost her sight when she was only three years old. She regained her sight at the Blind Well in Doonass.

My mother told me a story that there was a racehorse owned by Sir Hugh Dillon Massey at Doonass House. The horse went blind and Sir Hugh told the jockey to take the horse to the Eye Well and wash its face and eyes in the water. The jockey did what he was told and the horse's eyesight was restored but the strange thing about it was that Sir Hugh's eyes went blind instead. My mother told me that a long time ago.

After our visit to the wells of St. Senan, we would all go to the Angler's Rest Hotel and have soft drinks before going to the dance there. We were the local teenagers of that time and I remember all the friends around Clonlara: the McCormacks, Brownes of Springfield, the Ryans, Tooheys, Heffernans, O'Connells, Gleesons and Nihills. A great pleasure at that time was to go up the three steps of the stile at Doonass and walk along the riverbank towards Landscape House or up as far as Doonass House. Sometimes we would go across the river to Castleconnell on the ferryboat.

It was a fairyland childhood I had and one of the things I remember vividly was sitting on the bank of the river and watching the fishermen catching big salmon that would take more than an hour to play out and the visitors on the river on their yachts with the ladies sitting on the deck with their sunshades up. It was fascinating to watch them and it brings back beautiful memories of my childhood in Clonlara, Doonass and the Shannon River'.

Birdwatch Ireland Walk Notes

July 22nd 2018

Lead by Pete Beaumont

The first revelation (still in Doonass) was that what we called "dragonflies" are actually damosels or damselflies. Pete pointed out their distinctive black spots on the wings which are a different angle from those of the dragonfly; parallel rather than perpendicular to the body. Pete shared that the dragonfly was once known as "the devils darning needle". Mahon (age 10) later found a dead damosel near the Hellfire club ruin towards Castleconnell and the black spots were clear to see.

Still at the Anglers Rest, Pete picked some ivy leaves from the adjacent hedge beside the graveyard to show us the evolution of the leaf-shape on each plant as it grows; naturally balancing the need to gather light for photosynthesis with the leaf shape rounding off, risking loss of moisture when mature as it can afford to. Later, Pete explained how ivy makes trees more vulnerable to wind damage yet that we need ivy for many butterflies such as the Brimstone to hibernate. Butterflies have preferences for where they lay their eggs too e.g. in the base of an Oak tree for the Silverwashed Fritillary. Sean, our butterfly expert shared that butterflies taste with their front legs? We also learnt that the underwing moth's larvae is the gardeners dreaded "cutworm" and you need to be a particularly patient one to plant is the Walnut tree ...it takes 30 years for the tree to produce.

When we walked through the arch and up the Cead Mile Failte steps, Mahon was worrying about his beloved Ash trees and whether the dieback would effect hurley production in Clare. Pete reassured him and as we approached the hilltop, reaching a large female Ash. Later, Pete also explained how the Ash has a 99% yield from seed when planted. One of our fellow walkers harked the song of a Goldcrest coming from the tree top, however, Pete associated the Bullfinch in particular with the Ash as it loves to eat the fruit buds. Our birdbook calls the Bullfinch "the aristocrat" of birds* but the Ash might not agree! Pete mentioned later that many trees need their seeds digested by birds before they can germinate.

Along the way, our fellow walkers noted plants like the Yarrow, Sweet cicely (Noreen I think pointed out clematis "Old mans beard") and the enchanter's nightshade..... Who knew weeds could be so interesting...or as Pete pointed out, a weed is just a "flower in the wrong place". Valerian was also spotted. We debated its value to cure insomnia but agreed that regardless, it tastes horrible.

Sean worked his magic to pluck various butterflies from the air so that we could view them properly. These including Irelands only protected insect and largest butterfly, the Marsh Fritillary. There was great excitement to spot a small Copper which Sean caught to view and talk turned to various butterflies in Ireland and their preferred habitats like the Red Admirals, Peacock and small Tortoiseshells who all favour nettles. As temperatures rose during the morning, the butterflies took to the wing and so as our journey continued, we were treated to lots more viewings and catchings by Sean. His handy reference book (the pages fan out to allow comparison) is available on the biodiversity Ireland website. www.biodiversityireland.ie

AS we passed along the river bank, we spotted an organic froth and noted lots of pondskaters, busy little predators using their surface tension of the water to stake their prey. Once found, they are

^ "Nests and Eggs", Blaikie and Henderson, Pub Thomas Nelson and Sons Ltd.

quick to pierce their victim and suck the blood. This dispelled a few romantic notions of them as innocent rowers. We also discussed the fallacy about swans being faithful for life as apparently they are opportunistic and have dalliances...although not as promiscuous as the notorious mallard drakes.

We spotted a young rowan tree with its barely serrated leaves and encountered lime trees regularly. The Irish word "Teile" indicates the lime tree as in many placenames in Ireland. As one of the walkers said, the term pops up in Co. Tipp. regularly. For example, Ascal na Teile means the avenue of the limes. We have such a place nearby in Clonlara and that the scent is wonderful in the wetter weather as the leaves are very aromatic.

Pete was reminded of his Bonsai bible "as the tree is bent, so the tree is inclined". The yew trees are great exponents of this principle as many are growing parallel and along the ground. This flexibility combined with strength is why the yew trees were used to make bows and thus, bowmen became known as "Yeomen". When England and France were at war, trade continued and this allowed the English to buy wine concentrate, requesting it in barrels made of yew. With their own Yew stock

diminished, the concentrate was quickly poured away and the barrel used to make bows. For the unfortunate yeomen captured by the enemy, their index and neighbouring finger were cut off to prevent them practising their archery again; hence the V sign as a gesture of victory.

Amongst the Yews were plenty of Harvestmen spiders, one in particular we befriended had only 3 legs. Its fascinating how quickly they can adjust their gait to a reduced number of legs. They are incredibly versatile. Earlier, Pete explained that when baby spiders are born they spin gossamer to remove themselves from their nests, catching the wind and preventing interbreeding.

The copse of trees near the ruins of the Hellfire Club were full of interesting flora and insect life...not to mention fungi with a plume of bright orange mushrooms on a Yew that resembled something underwater in the great barrier reef. Further up the path to Castleconnell, we saw a mushroom that was shaped and coloured like a tiny human kidney! Speaking of anatomy, interesting plants we encountered on the way included the "deers tongue" with its spores on the back of the leaves. One of the walkers made a biblical reference to the deer: there are many mentions of the deer as "hart and hind" in Solomons proverbs.

Of course in medieval times, the "hart" (male red deer) is associated with the hawk and in fact, we found a sparrow hawk feather on our path along the Shannon. Pete described their prowess as hunters; in their "hit and run" fashion with the rare ability to turn quickly in the air. The female bears the main responsibility for feeding the young when born with the added pressure that the father would sooner eat than feed his offspring. She manages to have a full moult while incubating the eggs in order to be ready. The moult is very systematic so she can always fly over the 6 week period. She continues to supplement what the father brings and as a bigger bird, hunts for different species. There are a large number of kills needed to rear the chicks as they stay dependant for so long. Good job, the female in particular is a killing machine.

Sparrowhawks are woodland birds and seen more commonly these days. Another bird of prey, the red kite was also successfully reintroduced a number of years ago.

^ "Nests and Eggs", Blaikie and Henderson, Pub Thomas Nelson and Sons Ltd.

An interesting point is that if a feather is broken, hawks/kites can be rehabilitated by a process called "imping" with feathers implanted where the break is and the blood has receded back into a "blood quill" ; producing a waxy clump.

It was a welcoming crew of nature lovers and great companionship for the 3 hour walk – "Ar scath ne cheile, maradh na daoine" (as blonde Maire quoted).

Thanks to everyone!



**Clonlara
Development
Group**

Submission re right of way at Doonass Clonlara Co Clare


Peggy Ryan

on behalf of Clonlara Development Group,

Tax Registration: [REDACTED]

Charity number: [REDACTED]

Email: [REDACTED]



1. Introduction

Clonlara Development group have developed a heritage trail of fourteen historical sites in the Clonlara area. The heritage trail will be a circular loop (walking, driving /cycling) with the trailhead in the village of Clonlara. The Heritage Trail will consist of a trail head map and 14 lectern type interpretative mounted panels at each site of interest. This trail will be on public roads mainly until it reaches the River Shannon and the heritage sites situated there. The trail follows the river showcasing 'The Falls of Doonass', 'The Folly House' and then the natural progression is through the failte gate to the medieval church and graveyard.

The fact that barriers and fences have been erected here is a serious impediment to the natural progression and the development of this trail. The development of this heritage trail is vital for the economic, social and cultural development of this community.

Clonlara Heritage Trail Map Legend

- 1: St Senan's Church
- 2: Kiltenanlea Parish Church
- 3: Shannon Scheme
- 4: Sheela-na-gig
- 5: Coolistigue Castle
- 6: Double Lime Kiln
- 7: Limerick Navigation
- 8: Waterpark House (entrance)
- 9: Linen Bleach Mills
- 10 Footbridge
- 11: Falls of Doonass
- 12: Folly House (Turret)
- 13: Kiltenanlea Medieval Church
- 14: St Senan's Holy Well



2. Location

Clonlara is situated in the south east of County Clare in the civil parish of Kiltenanlea and barony of Tulla Lower. It lies between the River Shannon to the east and south and the Clare hills to the west and north. Clonlara village is a quiet backwater that lies off the R463 road between Killaloe and Limerick. The village uniquely lies between two canals, on the north side the Headrace Canal that deliver water to power the Ardnachrusha Hydro Electric Power Station and to the south a branch of the Shannon Navigation – the Errina Canal.

3. Population Growth

Clonlara's proximity to Limerick city has resulted in a steady population growth in the Electoral District, rising from a total of 950 people in 1981 to 1911 in 2016.

Clonlara's population has further increased since then with the many once off housing projects, the extension of Derryvinna and the integration of Church Fields and Clonlara Village housing estates. There is also a planning application in train for a development of 70 more houses in the village.

This proximity to Limerick city and UL could lead to Clonlara becoming a dormitory village in the future, with no sense of place or belonging to a community. The Heritage Trail makes people aware of their heritage and fosters a sense of belonging.

4. Lack of tourism facilities and infrastructure

Even though Clonlara is located in a very scenic locality, on the banks of the River Shannon and between Killaloe and Limerick and adjacent to the Slieve Bernagh Mountains, there is a complete lack of any tourism structure/facilities in the immediate area. Visitors to the greater Lough Derg region are unaware of the heritage this area has to offer. Clonlara uniquely has no through traffic so it's imperative to draw visitors to the area, that can only be achieved by offering them an interesting reason to visit.

The development of this tourism product in Clonlara would be a major benefit for economic, social and environmental growth for the local community and could direct and enhance community partnerships among the various groups operating within the locality. The imminent development of the UL to Scariff greenway increases the opportunity to attract more tourist and visitors to this area, providing economic opportunities in the service and hospitality sectors. Other communities are actively planning developments that will create interesting spurs from this corridor. Clonlara's heritage trail is critical in ensuring that Clonlara and the wider community avail of the advantages accruing from this Greenway.

The County Clare Heritage Plan 2017-2023 identifies the following actions for tourism development in the County:

- Work to improve access to heritage sites, provide information, interpretation and signage at heritage sites and assist in the further development of heritage trails;
- To further research the development of greenways in the County and promote heritage along recreational routes.

To date no action has occurred in the Clonlara District.

5. Future Vision for Clonlara

Clonlara heritage trail will be a starting point from which the district will be promoted and linkages will be made with other existing tourism projects e.g. The trail will be a vital spur off the proposed Greenway that will attract visitors to the area.

- ✓ The National Trails Office Way-marked walking trails along the Shannon River
- ✓ Shannon Navigation Blue Way
- ✓ O'Brien's Bridge Greenway

- ✓ Proposed Scariff to UL greenway
- ✓ Proposed Pilgrim way of 350 Km cross-border along the inland waterways
- ✓ UL North Campus and Economic Development Zone (Appendix 1)
- ✓ Fáilte Ireland – Hidden Heartlands Tourism Development
- ✓ Local and regional Heritage promotional events

This project was showcased at a public exhibition in Killaloe on February 18, 2020 and was uploaded to the new Clare Community Heritage website. It was also featured for Heritage week as both an online project and a physical project in the local 18th Century Church of Ireland and received very positive feedback. . The project was also serialised on Social Media during covid 19 lockdown and received a large following.

Conclusion

Clonlara is a quiet backwater in East Clare with a rich history dating back to a mention in the Annals of the Four Masters. This history has been hidden or known to only a few residents. The village has two pubs and a small local shop the continued survival of which depends on local support but also on a steady influx of visitors.

It is vital that this trail can follow the natural circular route without hindrance or interference.

Appendix 1 UL North Campus and Economic Development Zone

I wish to update you on major step forward in the development of our campus in the years ahead. Following a vote in Clare County Council yesterday afternoon, the Clare local authority is seeking Government approval to designate the University of Limerick (UL) campus in County Clare (the north Campus) and its hinterland as an economic development zone with the capacity to generate 3,500 jobs. Elected Members and the Clare County Council Economic Development Strategic Policy Committee yesterday backed the South Clare Economic Strategic Development Zone (SDZ) proposal, which has been targeted and zoned in successive Clare County Development Plans.

Clare County Council has announced that the SDZ will be Europe's first 21st Century University Town providing for a full range of living, working, amenity, social, cultural and recreational spaces integrated with a range of university facilities, enhancing our world-class educational and research proposition, cultivating our ongoing relationships with enterprise, industry and community, and further establishing UL as a hub for innovation.

The SDZ will also include the redevelopment and integration of the Errina canal, thereby providing the final inland waterway link between Lough Erne in County Fermanagh and Limerick City as well as the Shannon Estuary.

For UL, this decision offers further momentum to a planned and strategic approach to the development of the northern campus and follows on from the decision in 2016 to support the development of a northern distributor road north of Limerick City.




As the details of the Strategic Development Zone take shape, I will endeavor to ensure that the next phase of our beautiful campus is developed in a sensitive and progressive manner. Our focus will be to ensure such development is aligned with both UL's strategic plan and the principles and standards that arise from the Open Campus Studio project currently working towards completion.



The announcement of the SDZ plan by Clare County Council is another milestone in the story of UL's transformative impact on the economy of the Mid-West and we look forward to the implementation of this over the coming years.

Kind Regards
Des

Dr Des Fitzgerald
Uachtarán / President
Oifig an Uachtaráin / Office of the President
Ollscoil Luimnigh / University of Limerick

GATES AND FENCES









DECLARATION

FROM:

Name (print out):

.....Eamon & Remy McQuade.....

Address (print out):

.....[REDACTED ADDRESS].....

Phone No,[REDACTED PHONE NO].....

I, *Eamon McQuade* hereby declare that I have habitually used the now blocked road/pathway running between (what was) the 'Anglers Rest' and the graveyard to the River Shannon bank and the 'Cead Mile Failte' steps at Doonass for recreational and access purposes during at least the 10 years preceding the first blockage of this road/pathway.

Signed:.....*E. McQuade*.....

in the presence of

Witness:*George R. Lee P/*.....
Peace Commissioner.

LEE'S SHANNON STORES LTD.
CASTLECONNELL
PH: 061 377129

Handwritten scribbles and marks, possibly representing a signature or a set of initials.

Handwritten scribbles and marks, possibly representing a signature or a set of initials.

DECLARATION

FROM:

EWANNE LYNE Name (print out):
.....

Address (print out):
~~.....~~
.....

Phone No, ~~.....~~.....

I, hereby declare that I have habitually used the now blocked road/pathway running between (what was) the 'Anglers Rest' and the graveyard to the River Shannon bank and the 'Cead Mile Failte' steps at Doonass for recreational and access purposes during at least the 10 years preceding the first blockage of this road/pathway.

Signed: *Ewanne Lyne*.....

in the presence of
Witness: *George R. Lee* PEACE Commissioner
Peace Commissioner.
LEE'S SHANNON STORES LTD.
RASHLEIGH
PH: 061 377129

~~_____~~

~~_____~~

DECLARATION

FROM:

Name (print out):

.....PATRICK JOYCE.....

Address (print out):

.....[REDACTED ADDRESS].....

Phone No, ..[REDACTED PHONE NO].....

I, hereby declare that I have habitually used the now blocked road/pathway running between (what was) the 'Anglers Rest' and the graveyard to the River Shannon bank and the 'Cead Mile Failte' steps at Doonass for recreational and access purposes during at least the 10 years preceding the first blockage of this road/pathway.

Signed: ..[Signature: Patrick Joyce].....

in the presence of

Witness: ..[Signature: George Rhea].....

Peace Commissioner.

LEE'S SHANNON STORES LTD.
CASTLECONNELL
PH: 061 377129

Handwritten text, possibly a name or title, oriented vertically.

A horizontal line of handwritten text, possibly a signature or a list of names.

Handwritten text, possibly a name or title, oriented horizontally.

Handwritten text, possibly a name or title, oriented horizontally.

DECLARATION

FROM:

Name (print out):

.....JENNIFER JOYCE.....

Address (print out):

.....[REDACTED].....

.....

Phone No,[REDACTED].....

I, JENNIFER hereby declare that I have habitually used the now blocked road/pathway running between (what was) the 'Anglers Rest' and the graveyard to the River Shannon bank and the 'Cead Mile Failte' steps at Doonass for recreational and access purposes during at least the 10 years preceding the first blockage of this road/pathway.

Signed:.....*Jennifer Joyce*.....

in the presence of

Witness:.....*George R Lee*.....

Peace Commissioner.

LEE'S SHANNON STORES LTD.
CASTLECONNELL
PH: 061 377129

1. 2. 3. 4. 5. 6. 7. 8. 9. 10.

11. 12. 13. 14. 15.

16. 17. 18. 19. 20. 21. 22. 23. 24. 25. 26. 27. 28. 29. 30. 31. 32. 33. 34. 35. 36. 37. 38. 39. 40. 41. 42. 43. 44. 45. 46. 47. 48. 49. 50. 51. 52. 53. 54. 55. 56. 57. 58. 59. 60. 61. 62. 63. 64. 65. 66. 67. 68. 69. 70. 71. 72. 73. 74. 75. 76. 77. 78. 79. 80. 81. 82. 83. 84. 85. 86. 87. 88. 89. 90. 91. 92. 93. 94. 95. 96. 97. 98. 99. 100.

101. 102. 103. 104. 105. 106. 107. 108. 109. 110. 111. 112. 113. 114. 115. 116. 117. 118. 119. 120. 121. 122. 123. 124. 125. 126. 127. 128. 129. 130. 131. 132. 133. 134. 135. 136. 137. 138. 139. 140. 141. 142. 143. 144. 145. 146. 147. 148. 149. 150.

DECLARATION

FROM:

Name (print out):

..... Mrs Betty Hayes

Address (print out):

St. Francis Road, Castleconnell
Co. Co.

Phone No, 037 980 8312

I, hereby declare that I have habitually used the now blocked road/pathway running between (what was) the 'Anglers Rest' and the graveyard to the River Shannon bank and the 'Cead Mile Failte' steps at Doonass for recreational and access purposes during at least the 10 years preceding the first blockage of this road/pathway.

Signed: Mrs Betty Hayes

in the presence of

Witness: George R. C. O'K

Peace Commissioner.

LEE'S SHANNON STORES LTD.
CASTLECONNELL
PH: 061 377129



DECLARATION

FROM:

Name (print out):

Tim Joyce.....

Address (print out):

.....

.....

Phone No,
.....

I, hereby declare that I have habitually used the now blocked road/pathway running between (what was) the 'Anglers Rest' and the graveyard to the River Shannon bank and the 'Cead Mile Failte' steps at Doonass for recreational and access purposes during at least the 10 years preceding the first blockage of this road/pathway.


Signed:.....
Tim Joyce

in the presence of

Witness:
George R. Lee

Peace Commissioner.

LEE'S SHANNON STORES LTD.
CASTLECONNELL
PH: 061 377129



DECLARATION

FROM:

Name (print out):

..... DELIA DOYLE

Address (print out):

..... [REDACTED]

.....

Phone No, [REDACTED]

I, hereby declare that I have habitually used the now blocked road/pathway running between (what was) the 'Anglers Rest' and the graveyard to the River Shannon bank and the 'Cead Mile Failte' steps at Doonass for recreational and access purposes during at least the 10 years preceding the first blockage of this road/pathway.

Signed:..... D. DOYLE

in the presence of

Witness: George R Lee P/C

Peace Commissioner.

LEE'S SHANNON STORES LTD.
CASTLECONNELL
PH: 061 377129

~~_____~~

~~_____~~

visiting the
center of the
state of California
to study the
state of California
the state of California



DECLARATION

FROM:

Name (print out):

Geraldine Lander

Address (print out):

~~Wine~~ ~~Polunski~~

Phone No,/.....

I, hereby declare that I have habitually used the now blocked road/pathway running between (what was) the 'Anglers Rest' and the graveyard to the River Shannon bank and the 'Cead Mile Failte' steps at Doonass for recreational and access purposes during at least the 10 years preceding the first blockage of this road/pathway.

Signed:..... *Geraldine Lander*

in the presence of

Witness:..... *George R. He P/C*
Peace Commissioner.

LEE'S SHANNON STORES LTD.
CASTLECONNELL
PH: 061 377129

Handwritten scribbles or faint markings, possibly a signature or date.

Handwritten scribbles or faint markings, possibly a signature or date.

Handwritten scribbles or faint markings, possibly a signature or date.

DECLARATION

FROM:

Name (print out):

ODRAN FURLONG

Address (print out):

ISLAND VIEW, STRIBBILITY, CASTLECONNELL

Phone No:

083 8621657

I, *Ódran* hereby declare that I have habitually used the now blocked road/pathway running between (what was) the 'Anglers Rest' and the graveyard to the River Shannon bank and the 'Cead Mile Failte' steps at Doonass for recreational and access purposes during at least the 10 years preceding the first blockage of this road/pathway.

Signed: *Ódran Furlong*

in the presence of

Witness:

George R. Lu

Peace Commissioner.

LEE'S SHANNON STORES LTD
CASTLECONNELL
PH: 061 377129

Handwritten text, possibly a title or header, consisting of several lines of cursive script.

Handwritten text, possibly a date or a specific reference, consisting of a few lines of cursive script.

Handwritten text, possibly a signature or a concluding note, consisting of several lines of cursive script.

DECLARATION

FROM:

Name (print out):

Ray Ryan

Address (print out):

~~.....~~

Phone No,

I, hereby declare that I have habitually used the now blocked road/pathway running between (what was) the 'Anglers Rest' and the graveyard to the River Shannon bank and the 'Cead Mile Failte' steps at Doonass for recreational and access purposes during at least the 10 years preceding the first blockage of this road/pathway.

Signed: *Ray Ryan*

in the presence of

Witness: *George R Lee P/C*

Peace Commissioner.

LEE'S SHANNON STORES LTD.
CASTLECONNELL
PH: 061 377129



DECLARATION

FROM:

Name (print out):

Rosanne Butler

Address (print out):

[Redacted Address]

.....

Phone No,

[Redacted Phone Number]

I, hereby declare that I have habitually used the now blocked road/pathway running between (what was) the 'Anglers Rest' and the graveyard to the River Shannon bank and the 'Cead Mile Failte' steps at Doonass for recreational and access purposes during at least the 10 years preceding the first blockage of this road/pathway.

Signed: *Rosanne Butler*

in the presence of

Witness: *George R Lee*
Peace Commissioner.

LEE'S SHANNON STORES LTD.
CASTLECONNELL
PH: 061 377129



1

DECLARATION

FROM:

Name (print out):
PATRICIA FURLONG

Address (print out):
~~BLAUN VILL STRADBALLY CASTLECONNELL~~
~~COUNTY LIMERICK~~

Phone No, ~~067-2875527~~

I, *Patricia Furlong* hereby declare that I have habitually used the now blocked road/pathway running between (what was) the 'Anglers Rest' and the graveyard to the River Shannon bank and the 'Cead Mile Failte' steps at Doonass for recreational and access purposes during at least the 10 years preceding the first blockage of this road/pathway.

Signed: *Patricia Furlong*

in the presence of
Witness: *Georgie P/C*
Peace Commissioner.



7
1



DECLARATION

FROM:

Name (print out):

GRAINNE MURPHY

Address (print out):

[REDACTED ADDRESS]

Phone No,

[REDACTED PHONE NUMBER]

I, hereby declare that I have habitually used the now blocked road/pathway running between (what was) the 'Anglers Rest' and the graveyard to the River Shannon bank and the 'Cead Mile Failte' steps at Doonass for recreational and access purposes during at least the 10 years preceding the first blockage of this road/pathway.

Signed: *Grainne Murphy*

in the presence of

Witness: *George Rhee P/C*
Peace Commissioner.

Handwritten musical notation on a staff, including notes, rests, and clefs.

Handwritten musical notation on a staff, including notes and rests.

Handwritten musical notation on a staff, including notes and rests.

DECLARATION

FROM:

Name (print out):

HELEN RYAN

Address (print out):

~~CASTLECONNELL~~

Phone No,

Helen Ryan hereby declare that I have habitually used the now blocked road/pathway running between (what was) the 'Anglers Rest' and the graveyard to the River Shannon bank and the 'Cead Mile Failte' steps at Doonass for recreational and access purposes during at least the 10 years preceding the first blockage of this road/pathway.

Signed: *Helen Ryan*

in the presence of

Witness: *George R Lee P/C*

Peace Commissioner.

LEE'S SHANNON STORES LTD.
CASTLECONNELL
PH: 061 377129

7777

DECLARATION

FROM:

Name (print out):

Jimmy Kennedy
.....

Address (print out):

.....
.....

Phone No,

I, hereby declare that I have habitually used the now blocked road/pathway running between (what was) the 'Anglers Rest' and the graveyard to the River Shannon bank and the 'Cead Mile Failte' steps at Doonass for recreational and access purposes during at least the 10 years preceding the first blockage of this road/pathway.

Signed: *Jimmy Kennedy*
.....

LEE'S SHANNON STORES LTD.
CASTLECONNELL
PH: 061 377129

in the presence of

Witness: *George R Lee P/C*
.....
Peace Commissioner.



DECLARATION

FROM:

Name (print out):

Garry Murphy

Address (print out):

~~117, Castleconnell, Co. Limerick~~


.....

Phone No,

~~07 2717129~~

I, *Garry* hereby declare that I have habitually used the now blocked road/pathway running between (what was) the 'Anglers Rest' and the graveyard to the River Shannon bank and the 'Cead Mile Failte' steps at Doonass for recreational and access purposes during at least the 10 years preceding the first blockage of this road/pathway.

Signed:



in the presence of

Witness:

George R Lee P/C
Peace Commissioner.

LEE'S SHANNON STORES LTD.
CASTLECONNELL
PH: 061 377129

~~Handwritten scribble~~

~~Handwritten scribble~~

.....

Handwritten scribble

DECLARATION

FROM:

Name (print out):

ERIN HARTIGAN

Address (print out):

[REDACTED ADDRESS]

Phone No, ...

[REDACTED PHONE NUMBER]

I, *Erin Hartigan* hereby declare that I have habitually used the now blocked road/pathway running between (what was) the 'Anglers Rest' and the graveyard to the River Shannon bank and the 'Cead Mile Failte' steps at Doonass for recreational and access purposes during at least the 10 years preceding the first blockage of this road/pathway.

Signed: *[Signature]*

in the presence of

Witness:

George H. Lee P/C
Peace Commissioner.

LEE'S SHANNON STORES LTD.
CASTLECONNELL
PH: 061 377129

[Faint, illegible text]

[Faint, illegible text]

[Faint, illegible text]

[Faint, illegible text]

DECLARATION

FROM:

Name (print out):

CLARE HARTIGAN

Address (print out):

INGOLDRY, CASTLECONNELL, CO. DUBLIN

.....

Phone No,

05 1228920

I, *Clare Hartigan* hereby declare that I have habitually used the now blocked road/pathway running between (what was) the 'Anglers Rest' and the graveyard to the River Shannon bank and the 'Cead Mile Failte' steps at Doonass for recreational and access purposes during at least the 10 years preceding the first blockage of this road/pathway.

Signed:.....

Clare Hartigan

in the presence of

Witness:

George Lee P/C

Peace Commissioner.

LEE'S SHANNON STORES LTD.
CASTLECONNELL
PH: 061 377129

Handwritten musical notation on a single staff, consisting of a series of notes and rests.

Handwritten musical notation on a single staff, consisting of a series of notes and rests.

Handwritten text, possibly a signature or a line of lyrics, located in the lower middle section of the page.

Handwritten text, possibly a signature or a line of lyrics, located in the lower middle section of the page.

Handwritten text, possibly a signature or a line of lyrics, located in the lower middle section of the page.

DECLARATION

FROM:

Name (print out):

Leslie Hartigan

Address (print out):

~~Castleconnell, Co. Wick~~

.....

Phone No,

~~085 7133873~~

I, *Leslie Hartigan* hereby declare that I have habitually used the now blocked road/pathway running between (what was) the 'Anglers Rest' and the graveyard to the River Shannon bank and the 'Cead Mile Failte' steps at Doonass for recreational and access purposes during at least the 10 years preceding the first blockage of this road/pathway.

Signed: *Leslie Hartigan*

in the presence of

Witness:

George N. Lee P/C

Peace Commissioner.

LEE'S SHANNON STORES LTD.
CASTLECONNELL
PH: 061 377129

Handwritten musical notation on a staff, including notes, rests, and a clef.

Handwritten musical notation on a staff, including notes and rests.

Handwritten musical notation on a staff, including notes and rests.

DECLARATION

FROM:

Name (print out):

.....BARBARA HARTIGAN.....

Address (print out):

.....~~TURKEY WEAVER ROAD, DOONASS, CASTLECONNELL~~.....

.....

Phone No, ~~057 953 4133~~.....

I, ^{Barbara} ~~Hartigan~~ hereby declare that I have habitually used the now blocked road/pathway running between (what was) the 'Anglers Rest' and the graveyard to the River Shannon bank and the 'Cead Mile Failte' steps at Doonass for recreational and access purposes during at least the 10 years preceding the first blockage of this road/pathway.

Signed:.....Barbara Hartigan.....

in the presence of

Witness:.....~~George R. Lee P/C~~.....

Peace Commissioner.

LEE'S SHANNON STORES LTD.
CASTLECONNELL
PH: 061 377129

1. The first part of the document discusses the importance of maintaining accurate records of all transactions and activities. It emphasizes the need for transparency and accountability in financial reporting.

2. The second part of the document outlines the various methods and techniques used to collect and analyze data. It highlights the importance of using reliable sources and ensuring the accuracy of the information gathered.

3. The final part of the document provides a summary of the key findings and conclusions. It reiterates the importance of ongoing monitoring and evaluation to ensure the effectiveness of the program and to make necessary adjustments as needed.

DECLARATION

FROM:

Name (print out):

James Hartigan.....

Address (print out):

~~Stradbally Castleconnell Co Limerick~~.....


.....

Phone No, ~~087 6159752~~.....

I, James Hartigan hereby declare that I have habitually used the now blocked road/pathway running between (what was) the 'Anglers Rest' and the graveyard to the River Shannon bank and the 'Cead Mile Failte' steps at Doonass for recreational and access purposes during at least the 10 years preceding the first blockage of this road/pathway.

Signed: .....

in the presence of

Witness: .....

Peace Commissioner.

LEE'S SHANNON STORES LTD.
CASTLECONNELL
PH: 061 377129

Handwritten text, possibly a title or instruction, located at the top of the page.



Handwritten text, possibly a signature or a note, located in the middle-right section of the page.



DECLARATION

FROM:

Name (print out):

.....TARA HAZLEWOOD.....

Address (print out):

.....[REDACTED].....

.....

Phone No, [REDACTED].....

I, *Tara* hereby declare that I have habitually used the now blocked road/pathway running between (what was) the 'Anglers Rest' and the graveyard to the River Shannon bank and the 'Cead Mile Failte' steps at Doonass for recreational and access purposes during at least the 10 years preceding the first blockage of this road/pathway.

Signed: *Tara Hazlewood*.....

in the presence of

Witness: *George R. Lee P.C.*.....

Peace Commissioner.

LEE'S SHANNON STORES LTD.
CASTLECONNELL
PH: 061 377129

19-000000

19-000000

19-000000

19-000000

19-000000

19-000000

19-000000

19-000000

19-000000

19-000000

19-000000

19-000000

19-000000

19-000000

DECLARATION

FROM:

Name (print out):

.....SHIRLEY HARTIGAN.....

Address (print out):

.....[REDACTED ADDRESS].....

.....

Phone No,[REDACTED PHONE NO].....

I, *Shirley* hereby declare that I have habitually used the now blocked road/pathway running between (what was) the 'Anglers Rest' and the graveyard to the River Shannon bank and the 'Cead Mile Failte' steps at Doonass for recreational and access purposes during at least the 10 years preceding the first blockage of this road/pathway.

Signed: *Shirley Hartigan*.....

in the presence of

Witness: *George R. Lee P/C*.....

Peace Commissioner.

LEE'S SHANNON STORES LTD.
CASTLECONNELL
PH: 061 377129

DECLARATION

FROM:

Name (print out):
George Lee

Address (print out):
~~.....~~

Phone No, ~~.....~~

I, *George Lee* hereby declare that I have habitually used the now blocked road/pathway running between (what was) the 'Anglers Rest' and the graveyard to the River Shannon bank and the 'Cead Mile Failte' steps at Doonass for recreational and access purposes during at least the 10 years preceding the first blockage of this road/pathway.

Signed: *George Lee*

in the presence of
Witness: *George N Lee P/C*

Peace Commissioner.

LEE'S SHANNON STORES LTD.
CASTLECONNELL
PH: 061 377129

DECLARATION

FROM:

Name (print out):

MICHAEL O'BRIEN

Address (print out):

[REDACTED ADDRESS]

.....

Phone No, [REDACTED]

[REDACTED PHONE NUMBER]

I, Michael O'Brien hereby declare that I have habitually used the now blocked road/pathway running between (what was) the 'Anglers Rest' and the graveyard to the River Shannon bank and the 'Cead Mile Failte' steps at Doonass for recreational and access purposes during at least the 10 years preceding the first blockage of this road/pathway.

Signed: Michael O'Brien

in the presence of

LEE'S SHANNON STORES LTD.
CASTLECONNELL
PH: 061 377129

Witness: [Signature]

Peace Commissioner.

DECLARATION

FROM:

Name (print out):

ANNE O'BRIEN

Address (print out):

~~.....~~

.....

Phone No, ~~.....~~

I, *Anne O'Brien* hereby declare that I have habitually used the now blocked road/pathway running between (what was) the 'Anglers Rest' and the graveyard to the River Shannon bank and the 'Cead Mile Failte' steps at Doonass for recreational and access purposes during at least the 10 years preceding the first blockage of this road/pathway.

Signed: *Anne O'Brien*

in the presence of
LEE'S SHANNON STORES LTD.
CASTLECONNELL
PH: 061 377129

Witness: *George R Lee*
Peace Commissioner.

18
1825

DECLARATION

FROM:

Name (print out):

MARY O'CONNOR

Address (print out):

[REDACTED ADDRESS]

.....

Phone No,

[REDACTED PHONE NUMBER]

I, MARY O'CONNOR hereby declare that I have habitually used the now blocked road/pathway running between (what was) the 'Anglers Rest' and the graveyard to the River Shannon bank and the 'Cead Mile Failte' steps at Doonass for recreational and access purposes during at least the 10 years preceding the first blockage of this road/pathway.

Signed:..... Mary O'CONNOR.....

in the presence of

Witness: George R Lee P/C
LEE'S SHANNON STORES LTD.
CASTLECONNELL
PH: 061. 377.129
Peace Commissioner.

DECLARATION

FROM:

Name (print out):

PETER O CONNOR

Address (print out):

[REDACTED]

Phone No, [REDACTED]

I, *Peter O Connor* hereby declare that I have habitually used the now blocked road/pathway running between (what was) the 'Anglers Rest' and the graveyard to the River Shannon bank and the 'Cead Mile Failte' steps at Doonass for recreational and access purposes during at least the 10 years preceding the first blockage of this road/pathway.

Signed: *Peter O Connor*

in the presence of

LEE'S SHANNON STORES LTD.

CASTLECONNELL

PH: 061 377129

Witness: *George R Lee P/C*

Peace Commissioner.

DECLARATION

FROM:

Name (print out):

GLORIA WALDMANN

Address (print out):

[REDACTED ADDRESS]

Phone No, [REDACTED]

I, *Gloria* hereby declare that I have habitually used the now blocked road/pathway running between (what was) the 'Anglers Rest' and the graveyard to the River Shannon bank and the 'Cead Mile Failte' steps at Doonass for recreational and access purposes during at least the 10 years preceding the first blockage of this road/pathway.

Signed: *G. J. Waldmann*

in the presence of **LEE'S SHANNON STORES LTD.**
CASTLECONNELL
PH: 061 377129

Witness: *George N. Lee*
Peace Commissioner.

DECLARATION

FROM:

Name (print out):

THOMAS WALDMANN.....

Address (print out):

.....
[Redacted Address]

.....

Phone No, [Redacted].....

I, hereby declare that I have habitually used the now blocked road/pathway running between (what was) the 'Anglers Rest' and the graveyard to the River Shannon bank and the 'Cead Mile Failte' steps at Doonass for recreational and access purposes during at least the 10 years preceding the first blockage of this road/pathway.

Signed: *Thomas Waldmann*.....

in the presence of LEE'S SHANNON STORES LTD.

CASTLECONNELL

PH: 061 377129

Witness: *George R. Lee P/C*.....
Peace Commissioner.

DECLARATION

FROM:

Name (print out):

.....GERALDINE CRITCHLEY.....

Address (print out):

.....[REDACTED ADDRESS].....

.....

Phone No,

[REDACTED PHONE NUMBER]

I, *G. Critchley* hereby declare that I have habitually used the now blocked road/pathway running between (what was) the 'Anglers Rest' and the graveyard to the River Shannon bank and the 'Cead Mile Failte' steps at Doonass for recreational and access purposes during at least the 10 years preceding the first blockage of this road/pathway.

Signed:.....*G. Critchley*.....

in the presence of

Witness:*George R. Healy*.....
Peace Commissioner.

LEES SHANNON STORES LTD.
CASTLECONNELL
PH: 061 377129

DECLARATION

FROM:

Name (print out):

..... NORA TIERNEY

Address (print out):

..... [REDACTED ADDRESS]

.....

Phone No, [REDACTED]

I, NORA TIERNEY hereby declare that I have habitually used the now blocked road/pathway running between (what was) the 'Anglers Rest' and the graveyard to the River Shannon bank and the 'Cead Mile Failte' steps at Doonass for recreational and access purposes during at least the 10 years preceding the first blockage of this road/pathway.

Signed: Nora Tierney

in the presence of

Witness: George N Lee P/C

Peace Commissioner.

LEE'S SHANNON STORES LTD.
CASTLECONNELL
PH: 061 377129

DECLARATION

FROM:

Name (print out):

Tony

LEEDIN

Address (print out):

[REDACTED]

[REDACTED]

Phone No,

[REDACTED]



hereby declare that I have habitually used the now blocked road/pathway running between (what was) the 'Anglers Rest' and the graveyard to the River Shannon bank and the 'Cead Mile Failte' steps at Doonass for recreational and access purposes during at least the 10 years preceding the first blockage of this road/pathway.

Signed:.....

[Signature]

in the presence of

Witness:

George R Lee P/C

Peace Commissioner.

LEE'S SHANNON STORES LTD.
CASTLECONNELL
PH: 061 377129

DECLARATION

FROM:

Name (print out):

..... Kay SHINNERS

Address (print out):

..... 


Phone No 

I, Kay Shinniers hereby declare that I have habitually used the now blocked road/pathway running between (what was) the 'Anglers Rest' and the graveyard to the River Shannon bank and the 'Cead Mile Failte' steps at Doonass for recreational and access purposes during at least the 10 years preceding the first blockage of this road/pathway.

Signed:..... Kay Shinniers

in the presence of

LEE'S SHANNON STORES LTD.
CASTLECONNELL
PH: 061 377129

Witness: 

Peace Commissioner.

DECLARATION

FROM:

Name (print out):

JULIE HURLEY

Address (print out):

[REDACTED ADDRESS]

.....

Phone No, [REDACTED]

I, hereby declare that I have habitually used the now blocked road/pathway running between (what was) the 'Anglers Rest' and the graveyard to the River Shannon bank and the 'Cead Mile Failte' steps at Doonass for recreational and access purposes during at least the 10 years preceding the first blockage of this road/pathway.

Signed:.....

Julie Hurley

in the presence of

Witness:.....

George R. Lee

Peace Commissioner.

LEE'S SHANNON STORES LTD.
CASTLECONNELL
PH: 061 377129

DECLARATION

FROM:

Name (print out):

JAMES & HELEN O'NEILL

Address (print out):

[Redacted address]

.....

Phone No, [Redacted phone number]

I, *Helen O'Neill* hereby declare that I have habitually used the now blocked road/pathway running between (what was) the 'Anglers Rest' and the graveyard to the River Shannon bank and the 'Cead Mile Failte' steps at Doonass for recreational and access purposes during at least the 10 years preceding the first blockage of this road/pathway.

Signed: *Helen O'Neill*

in the presence of

Witness: *George R Lee P/C*

Peace Commissioner.

LEE'S SHANNON STORES LTD.
CASTLEGONNELL
PH: 061 377129



DECLARATION

FROM:

Name (print out):

CELIE O'RAHILLY

Address (print out):

[REDACTED ADDRESS]

.....

Phone No,

[REDACTED PHONE NUMBER]

I, *Celie* hereby declare that I have habitually used the now blocked road/pathway running between (what was) the 'Anglers Rest' and the graveyard to the River Shannon bank and the 'Cead Mile Failte' steps at Doonass for recreational and access purposes during at least the 10 years preceding the first blockage of this road/pathway.

Signed: *Celie O'Rahilly*

in the presence of

Witness: *George Rhu*

Peace Commissioner.

LEE'S SHANNON STORES LTD.
CASTLECONNELL
PH: 061 377129

DECLARATION

FROM:

Name (print out):

STEPHEN MURPHY

Address (print out):

[Redacted address]

.....

Phone No, [Redacted phone number]

I, hereby declare that I have habitually used the now blocked road/pathway running between (what was) the 'Anglers Rest' and the graveyard to the River Shannon bank and the 'Cead Mile Failte' steps at Doonass for recreational and access purposes during at least the 10 years preceding the first blockage of this road/pathway.

Signed: *Stephen Murphy*

in the presence of

Witness: *George Rhu P/c*
Peace Commissioner.

LEE'S SHANNON STORES LTD.
CASTLEBONNELL
PH: 051 377129



DECLARATION

FROM:

Name (print out):

..... *SOHW O SALEN*

Address (print out):

..... *[Redacted]*

.....

Phone No, *[Redacted]*

I, hereby declare that I have habitually used the now blocked road/pathway running between (what was) the 'Anglers Rest' and the graveyard to the River Shannon bank and the 'Cead Mile Failte' steps at Doonass for recreational and access purposes during at least the 10 years preceding the first blockage of this road/pathway.

Signed:.....

[Redacted Signature]

in the presence of

Witness:.....

George R Lee

Peace Commissioner.

LEE'S SHANNON STORES LTD.
CASTLEGONNELL
PH: 061 377129



DECLARATION

FROM:

Name (print out):

.....STEPHEN.....WHITE.....

Address (print out):

.....[REDACTED].....

.....

Phone No, [REDACTED].....

I, hereby declare that I have habitually used the now blocked road/pathway running between (what was) the 'Anglers Rest' and the graveyard to the River Shannon bank and the 'Cead Mile Failte' steps at Doonass for recreational and access purposes during at least the 10 years preceding the first blockage of this road/pathway.

Signed:[Signature].....

in the presence of

Witness:[Signature].....
Peace Commissioner.

LEE'S SHANNON STORES L.
CASTLECONNELL
PH: 061 377129

DECLARATION

FROM:

Name (print out):

ANNE GOGGIN

Address (print out):

[REDACTED ADDRESS]

.....

Phone No, [REDACTED]

I, *Anne Goggin* hereby declare that I have habitually used the now blocked road/pathway running between (what was) the 'Anglers Rest' and the graveyard to the River Shannon bank and the 'Cead Mile Failte' steps at Doonass for recreational and access purposes during at least the 10 years preceding the first blockage of this road/pathway.

Signed: *Anne Goggin*

in the presence of

Witness: *George R Lee*

Peace Commissioner.

LEE'S SHANNON STORES LTD.
CASTLECONNELL
PH: 061 377129

DECLARATION

FROM:

FRANCIS A MOLONEY Name (print out):
.....

~~.....~~ Address (print out):
.....
.....

Phone No, ~~.....~~
.....

I, Francis Moloney hereby declare that I have habitually used the now blocked road/pathway running between (what was) the 'Anglers Rest' and the graveyard to the River Shannon bank and the 'Cead Mile Failte' steps at Doonass for recreational and access purposes during at least the 10 years preceding the first blockage of this road/pathway.

Signed: Francis A Moloney
.....

in the presence of

Witness: ~~.....~~
Peace Commissioner

TONY WAGHAN

PEACE COMMISSIONER

DECLARATION

FROM:

Name (print out):

FEARGAL MARREN

Address (print out):

[REDACTED ADDRESS]

.....

Phone No,

[REDACTED PHONE NUMBER]

I, FEARGAL, hereby declare that I have habitually used the now blocked road/pathway running between (what was) the 'Anglers Rest' and the graveyard to the River Shannon bank and the 'Cead Mile Failte' steps at Doonass for recreational and access purposes during at least the 10 years preceding the first blockage of this road/pathway.

Signed: *Feargal Marren*

in the presence of

Witness: *[Signature]*
PEACE COMMISSIONER
Peace Commissioner.

DECLARATION

FROM:

Name (print out):

TERESA HANNAN.....

Address (print out):

~~.....~~

.....

Phone No, ~~.....~~

I, *Teresa Hannan* hereby declare that I have habitually used the now blocked road/pathway running between (what was) the 'Anglers Rest' and the graveyard to the River Shannon bank and the 'Cead Mile Failte' steps at Doonass for recreational and access purposes during at least the 10 years preceding the first blockage of this road/pathway.

Signed: *Teresa Hannan*.....

in the presence of

Witness: *[Signature]*.....
Peace Commissioner.

DECLARATION

FROM:

Name (print out):

..... JOHN EGAN

Address (print out):

..... [REDACTED ADDRESS]

.....

Phone No,

I, John EGAN hereby declare that I have habitually used the now blocked road/pathway running between (what was) the 'Anglers Rest' and the graveyard to the River Shannon bank and the 'Cead Mile Failte' steps at Doonass for recreational and access purposes during at least the 10 years preceding the first blockage of this road/pathway.

Signed:..... *John Egan*

in the presence of

Witness:..... *TONY MACMURDON*
..... PEACE COMMISSIONER

Peace Commissioner.

DECLARATION

FROM:

Name (print out):

..... BRID Mulcahy

Address (print out):

..... [Redacted Address]

.....

Phone No,

[Redacted Phone Number]

I, *Brid Mulcahy* hereby declare that I have habitually used the now blocked road/pathway running between (what was) the 'Anglers Rest' and the graveyard to the River Shannon bank and the 'Cead Mile Failte' steps at Doonass for recreational and access purposes during at least the 10 years preceding the first blockage of this road/pathway.

Signed: *Brid Mulcahy*

in the presence of

Witness:

Peace Commissioner.

[Handwritten signature and stamp of the Peace Commissioner]

DECLARATION

FROM:

Name (print out):

PAULETTE EGAN

Address (print out):

[Redacted address]

.....

Phone No, [Redacted phone number]

I, Paulette Egan hereby declare that I have habitually used the now blocked road/pathway running between (what was) the 'Anglers Rest' and the graveyard to the River Shannon bank and the 'Cead Mile Failte' steps at Doonass for recreational and access purposes during at least the 10 years preceding the first blockage of this road/pathway.

Signed: Paulette Egan

in the presence of

Witness: [Redacted name]

Peace Commissioner.

[Handwritten signature of Peace Commissioner]

DECLARATION

FROM:

Name (print out):

COLM HONAN

Address (print out):

[REDACTED]

Phone No,

[REDACTED]

I, hereby declare that I have habitually used the now blocked road/pathway running between (what was) the 'Anglers Rest' and the graveyard to the River Shannon bank and the 'Cead Mile Failte' steps at Doonass for recreational and access purposes during at least the 10 years preceding the first blockage of this road/pathway.

Signed:.....

Colm Honan

in the presence of

TONY WAGH ARON

Witness:.....

PEACE COMMISSIONER

Peace Commissioner.

DECLARATION

FROM:

Name (print out):

..... CATHERINE HANNAN

Address (print out):

..... [REDACTED]

.....

Phone No, [REDACTED]

I, hereby declare that I have habitually used the now blocked road/pathway running between (what was) the 'Anglers Rest' and the graveyard to the River Shannon bank and the 'Cead Mile Failte' steps at Doonass for recreational and access purposes during at least the 10 years preceding the first blockage of this road/pathway.

Signed: Catherine Hannan

in the presence of

TONY WACM AHON

PEACE COMMISSIONER

Witness: [Signature]

Peace Commissioner.

DECLARATION

FROM:

Name (print out):
Michael Hannon

Address (print out):
~~Doonass, Clontarf, Clontarf~~

Phone No, ~~01 852 1111~~

Michael Hannon hereby declare that I have habitually used the now blocked road/pathway running between (what was) the 'Anglers Rest' and the graveyard to the River Shannon bank and the 'Cead Mile Failte' steps at Doonass for recreational and access purposes during at least the 10 years preceding the first blockage of this road/pathway.

Signed: *Michael Hannon*

in the presence of
Witness: *TONY BRACK ABON*
PEACE COMMISSIONER
Peace Commissioner.

DECLARATION

FROM:

Name (print out):

..... ANNE O'CONNELL

Address (print out):

..... [REDACTED ADDRESS]

.....

Phone No,

[REDACTED PHONE NUMBER]

I, ANNE O'CONNELL

hereby declare that I have habitually used the now blocked road/pathway running between (what was) the 'Anglers Rest' and the graveyard to the River Shannon bank and the 'Cead Mile Failte' steps at Doonass for recreational and access purposes during at least the 10 years preceding the first blockage of this road/pathway.

Signed:..... [Signature]

in the presence of

TONY MAGM AHON

Witness:..... [Signature]

PEACE COMMISSIONER

Peace Commissioner.

DECLARATION

FROM:

Name (print out):
ROSEMARY HANNAN

Address (print out):
[REDACTED ADDRESS]

Phone No, [REDACTED PHONE NO.]

I, Rosemary Hannan hereby declare that I have habitually used the now blocked road/pathway running between (what was) the 'Anglers Rest' and the graveyard to the River Shannon bank and the 'Cead Mile Failte' steps at Doonass for recreational and access purposes during at least the 10 years preceding the first blockage of this road/pathway.

Signed: Rosemary Hannan

in the presence of

Witness: [Signature]
TONY MACMURRAN
PEACE COMMISSIONER
Peace Commissioner.

DECLARATION

FROM:

Name (print out):

..... MARY A HOGG, (MAURA)

Address (print out):

..... [REDACTED ADDRESS]

.....

Phone No,

[REDACTED PHONE NUMBER]

I, MAURA HOGG hereby declare that I have habitually used the now blocked road/pathway running between (what was) the 'Anglers Rest' and the graveyard to the River Shannon bank and the 'Cead Mile Failte' steps at Doonass for recreational and access purposes during at least the 10 years preceding the first blockage of this road/pathway.

Signed:..... Mary A Hogg (Maura)

in the presence of

Witness:

..... TONY MAURM ANON
PEACE COMMISSIONER
Peace Commissioner.

DECLARATION

FROM:

Name (print out):

..... **FIONA MAC CARTHY**

Address (print out):

..... ~~ROADS NIARA TULLAGE~~

.....

Phone No,

~~085 216051~~
~~085 216051~~

I, hereby declare that I have habitually used the now blocked road/pathway running between (what was) the 'Anglers Rest' and the graveyard to the River Shannon bank and the 'Cead Mile Failte' steps at Doonass for recreational and access purposes during at least the 10 years preceding the first blockage of this road/pathway.

Signed:

Fiona McCarthy

in the presence of

Witness:

TONY MACK ANON
PEACE COMMISSIONER
Peace Commissioner.

1870

1871

1872

1873

1874

1875

1876

1877

1878

DECLARATION

FROM:

Name (print out):

MARY BESSLETON

Address (print out):

[REDACTED ADDRESS]

.....

Phone No,

[REDACTED PHONE NUMBER]

I, *Mary Bessleton* hereby declare that I have habitually used the now blocked road/pathway running between (what was) the 'Anglers Rest' and the graveyard to the River Shannon bank and the 'Cead Mile Failte' steps at Doonass for recreational and access purposes during at least the 10 years preceding the first blockage of this road/pathway.

Signed: *Mary Bessleton*

in the presence of

LEE'S SHANNON STORES LTD.
CASTLECONNELL
PH: 061 377129

Witness: *George R. Lee P/C*

Peace Commissioner.

Faint, illegible text, possibly bleed-through from the reverse side of the page.

PS 8/1/94

DECLARATION

FROM:

Name (print out):

..... ANGELA DEMPSEY

Address (print out):

..... [REDACTED ADDRESS]

.....

Phone No,

[REDACTED PHONE NUMBER]

I, *Angela* hereby declare that I have habitually used the now blocked road/pathway running between (what was) the 'Anglers Rest' and the graveyard to the River Shannon bank and the 'Cead Mile Failte' steps at Doonass for recreational and access purposes during at least the 10 years preceding the first blockage of this road/pathway.

Signed: *Angela Dempsey*

LEE'S SHANNON STORES LTD.
CASTLECONNELL
PH: 061 377129

in the presence of

Witness:

George N. Lee

Peace Commissioner.

DECLARATION

FROM:

Name (print out):

BRENDAN & PHIL MURPHY

Address (print out):

~~Doonass, Co. Kerry~~

.....

Phone No,

~~087 277 03~~

I, *Brendan* hereby declare that I have habitually used the now blocked road/pathway running between (what was) the 'Anglers Rest' and the graveyard to the River Shannon bank and the 'Cead Mile Failte' steps at Doonass for recreational and access purposes during at least the 10 years preceding the first blockage of this road/pathway.

Signed: *Brendan Murphy*

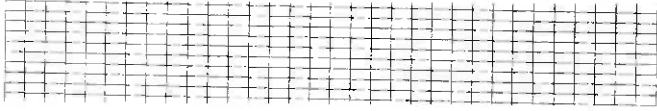
in the presence of

Witness: *George L. Lee P/c*

Peace Commissioner.

LEE'S SHANNON STORES LTD.
CASTLECONNELL
PHI 061 877129

BK



3801-3850 Pages
Ver. 3.010